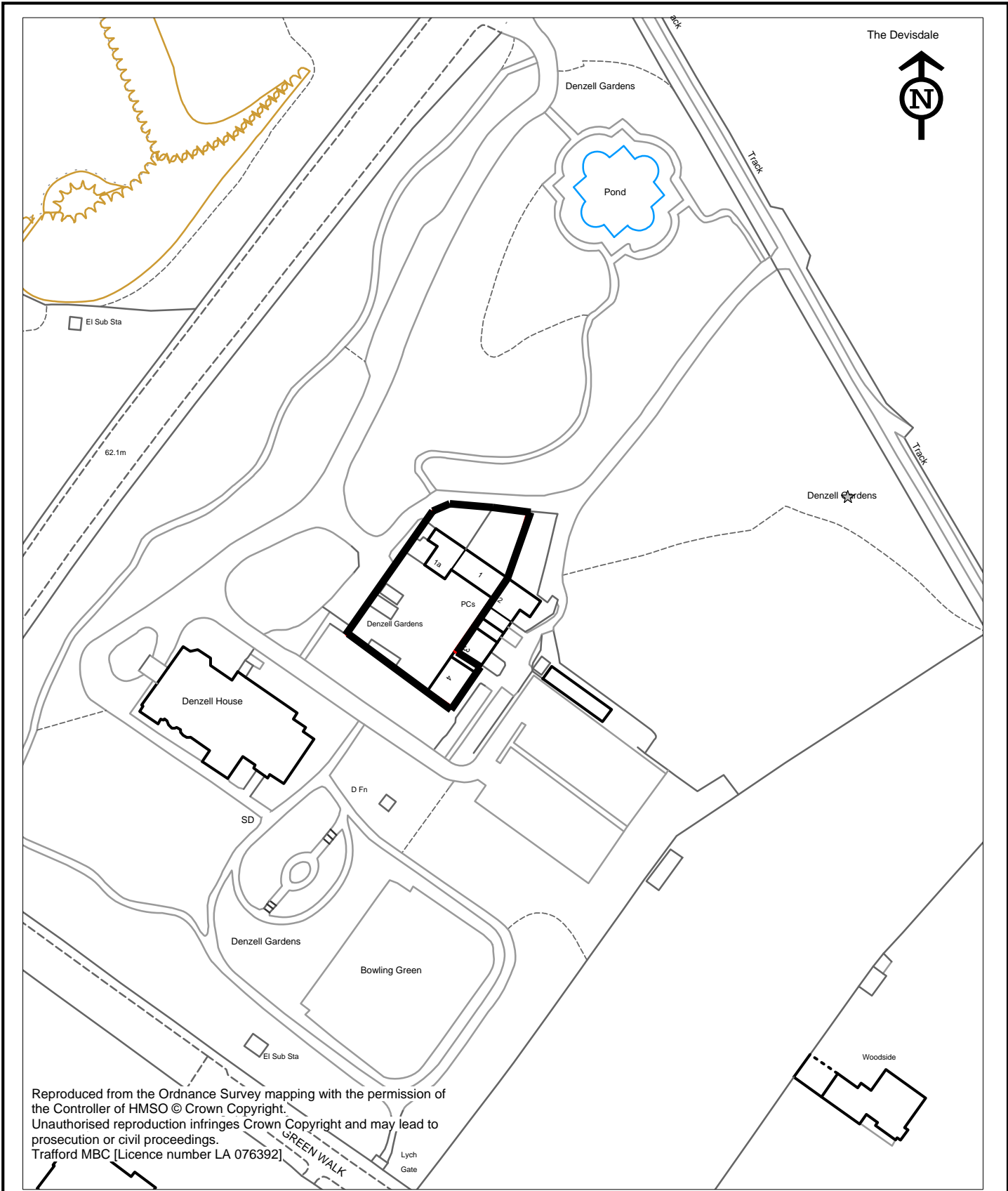


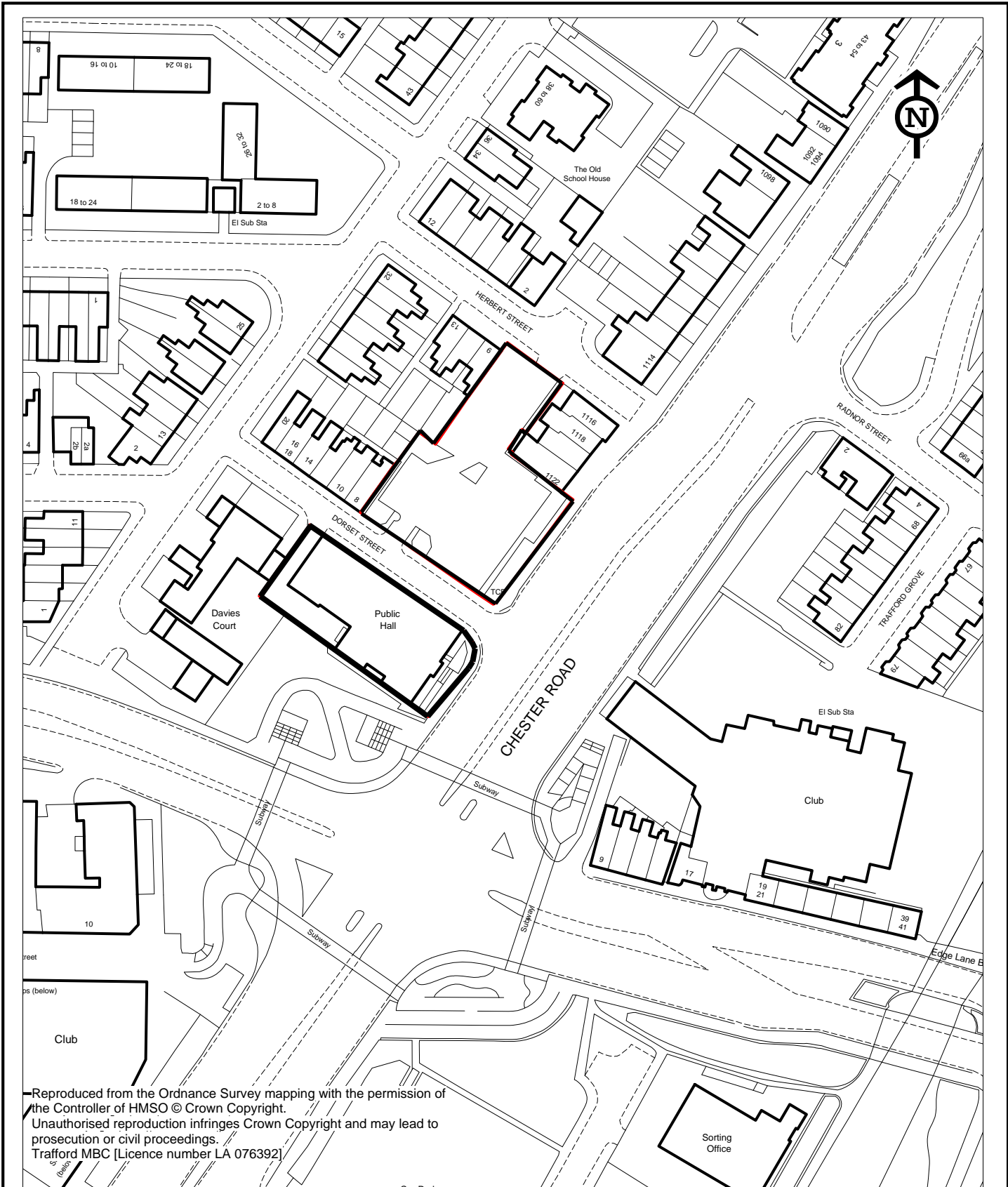
Properties for disposal in 2014 and beyond	
1	Denzell Cottages, Dunham Rd, Bowdon
2	Stretford Public Hall, Chester Rd, Stretford
3	Higher Road Depot, Urmston
4	Partington Depot, Manchester Rd
5	Woodsend Circle, Flixton
6	Lloyd House, Third Ave, Trafford Park
7	The Gorse, Bowdon
8	Partington Library, Central Rd, Partington
9	Moss View Primary, Moss View Rd, Partington
10	Bowfell House, Brook Rd, Flixton
11	Borough Rd, Altrincham
12	11 Melville Rd, Stretford
13	Cecil Rd, Hale
14	Altrincham Depot, Wharf Rd



Reproduced from the Ordnance Survey mapping with the permission of the Controller of HMSO © Crown Copyright. Unauthorised reproduction infringes Crown Copyright and may lead to prosecution or civil proceedings. Trafford MBC [Licence number LA 076392]

TRAFFORD COUNCIL

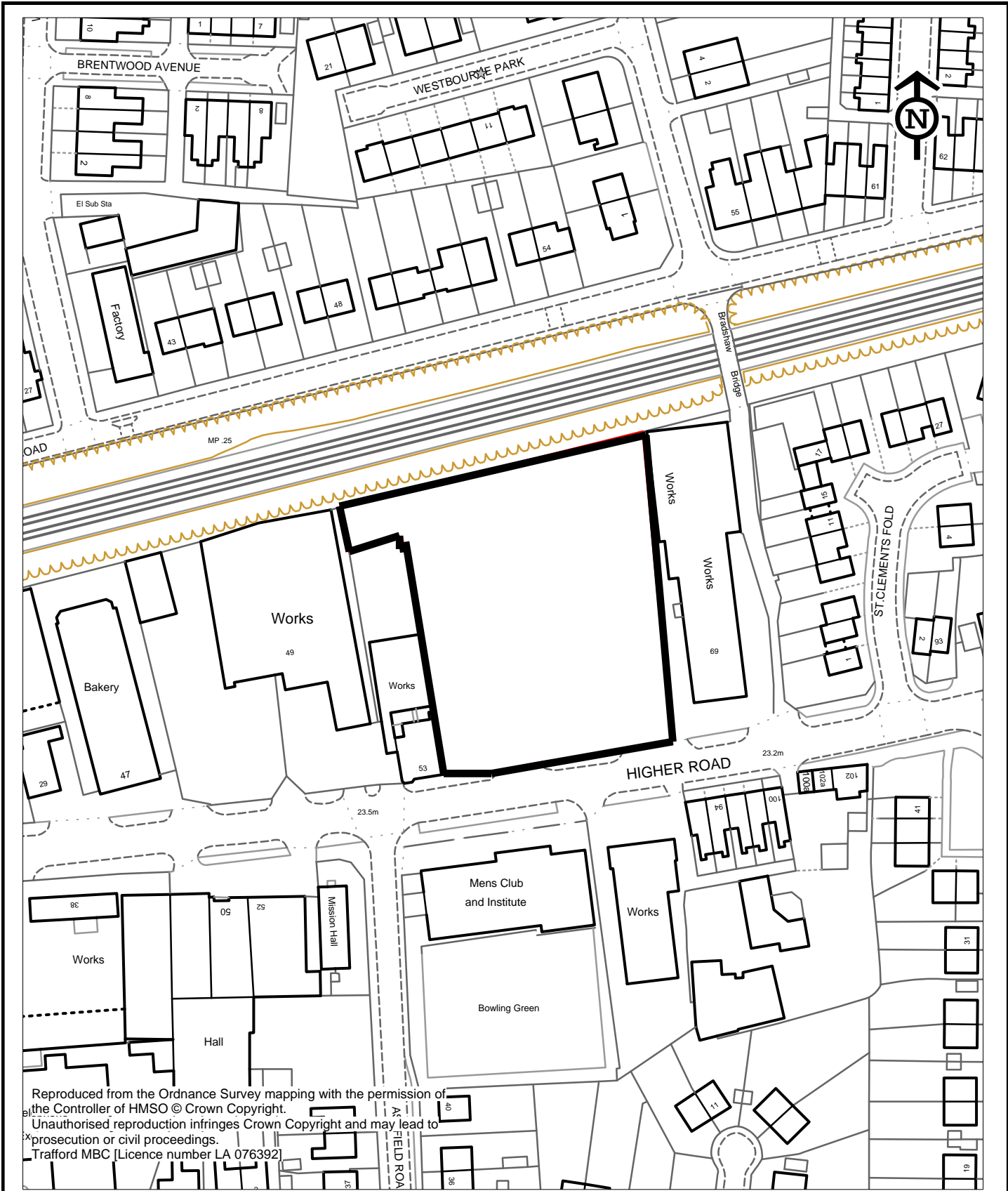
DENZELL COTAGES DUNHAM ROAD BOWDON	Scale 1/1250	Date May 11	File No. 711/10D
	Drawn KI		
	Area (or thereabouts):		



Reproduced from the Ordnance Survey mapping with the permission of the Controller of HMSO © Crown Copyright. Unauthorised reproduction infringes Crown Copyright and may lead to prosecution or civil proceedings. Trafford MBC [Licence number LA 076392]

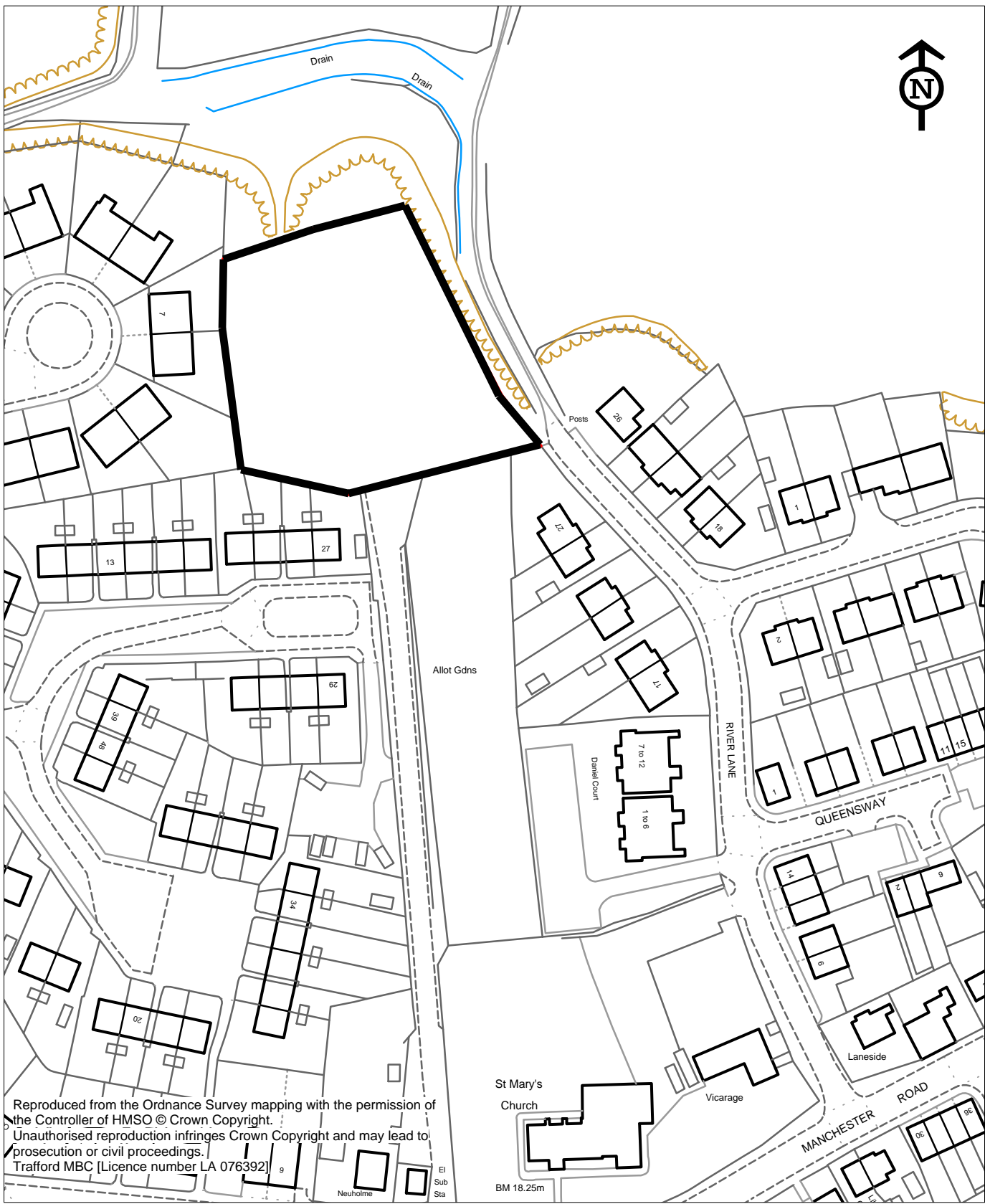
TRAFFORD COUNCIL

STRETFORD PUBLIC HALL & CAR PARK CHESTER RD / DORSET ST STRETFORD	Scale 1/1250	Date Oct 12	File No.
	Drawn KI	711/805B	
	Area (or thereabouts):		



TRAFFORD COUNCIL

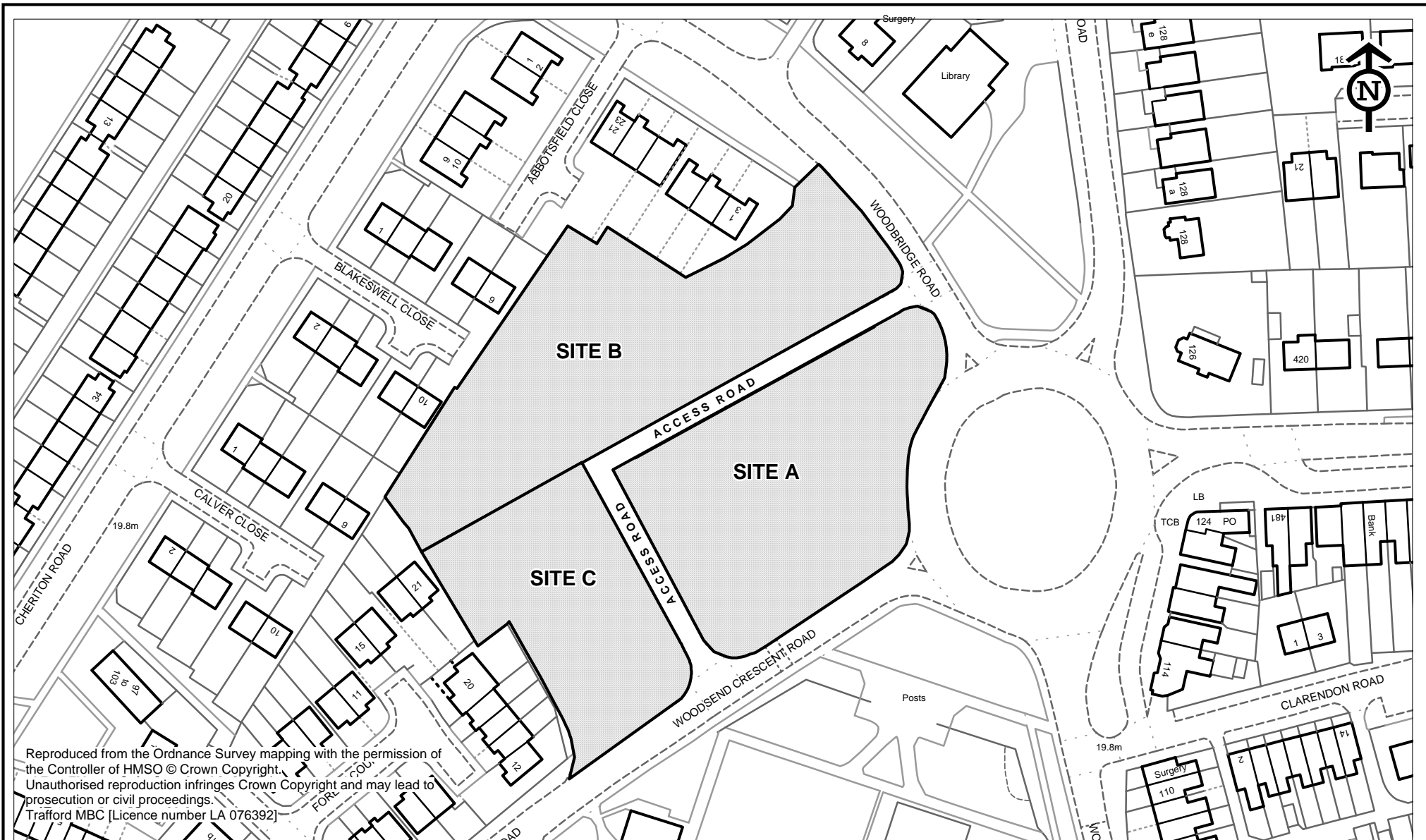
HIGHER ROAD DEPOT URMSTON	Scale	1/1250	Date	April 11	File No.
	Drawn	KI	713/17F		
	Area (or thereabouts):				



TRAFFORD
COUNCIL

FORMER PARTINGTON DEPOT
MANCHESTER RD
PARTINGTON

Scale	1/1250	Date	May 11	File No.
Drawn	KI			
Area (or thereabouts):				



Reproduced from the Ordnance Survey mapping with the permission of the Controller of HMSO © Crown Copyright. Unauthorised reproduction infringes Crown Copyright and may lead to prosecution or civil proceedings. Trafford MBC [Licence number LA 076392]



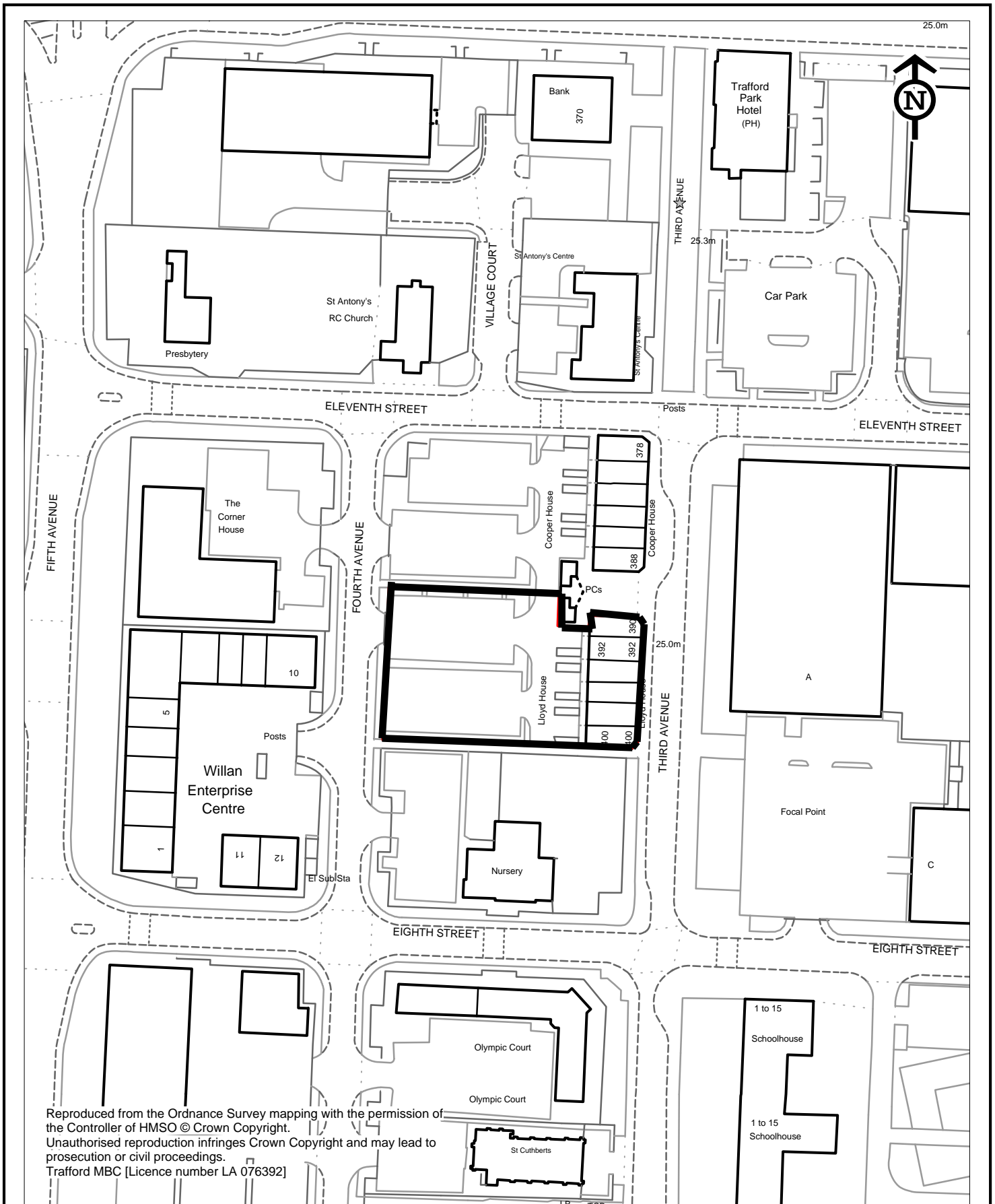
LAND AT WOODSEND CIRCLE, FLIXTON

Scale 1/1250
 Drawn KI
 Area (or thereabouts)

Date April 11

File No.

746/2C



TRAFFORD COUNCIL

LLOYD HOUSE
THIRD AVENUE
TRAFFORD PARK

Scale 1:1250

Date 30 July 2008

File No.

Drawn

708/990D

Area (or thereabouts):



Reproduced from the Ordnance Survey mapping with the permission of the Controller of HMSO © Crown Copyright. Unauthorised reproduction infringes Crown Copyright and may lead to prosecution or civil proceedings. Trafford MBC [Licence number LA 076392]

TRAFFORD
COUNCIL

LAND AT
THE GORSE
BOWDON

Scale 1:1250

Date 23 February 2009

File No.

Drawn

711/360E

Area (or thereabouts):

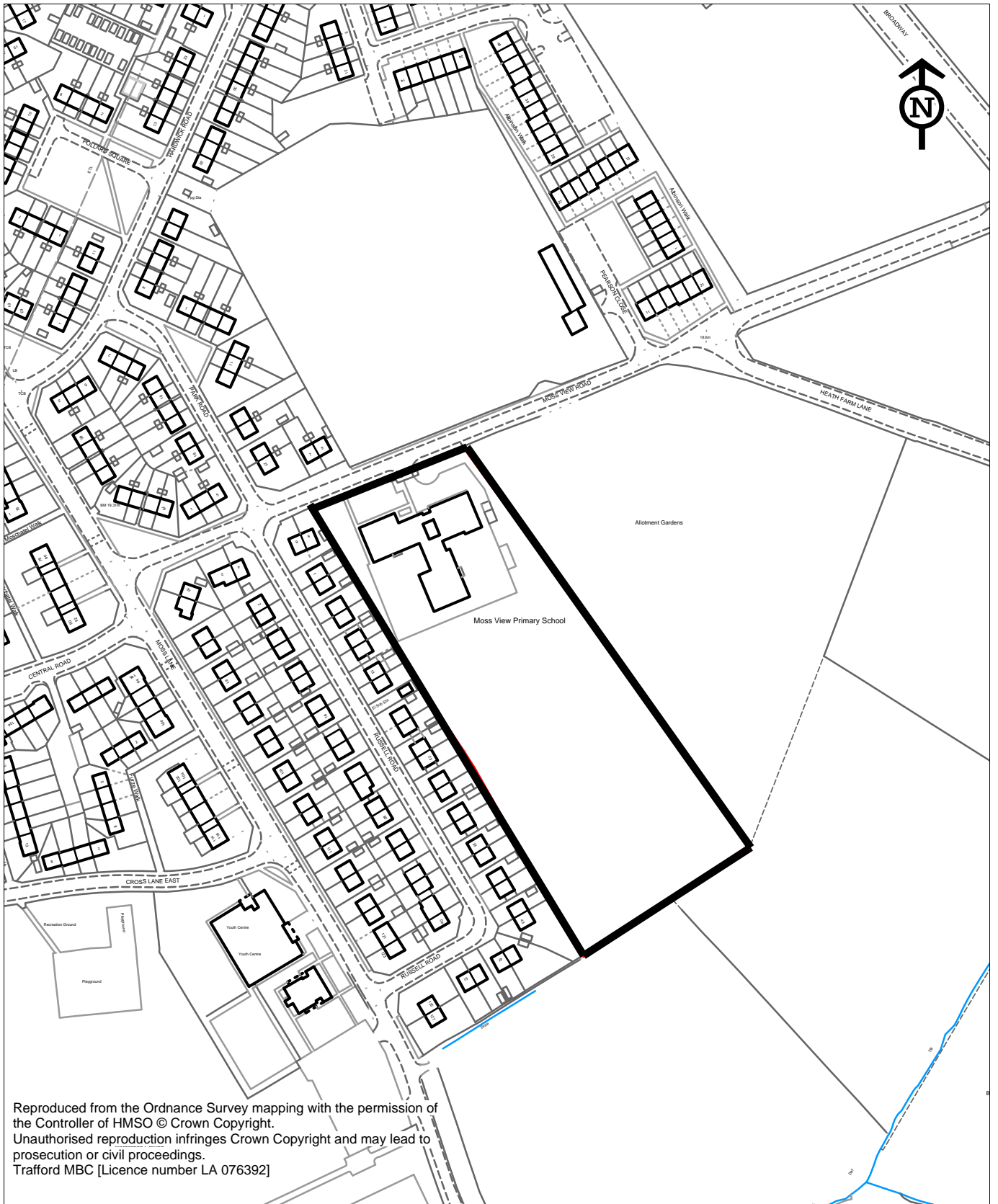
3747 SQ MTS



Reproduced from the Ordnance Survey mapping with the permission of the Controller of HMSO © Crown Copyright.¹⁰¹ Unauthorised reproduction infringes Crown Copyright and may lead to prosecution or civil proceedings. Trafford MBC [Licence number LA 076392]

TRAFFORD COUNCIL

PARTINGTON LIBRARY CENTRAL ROAD PARTINGTON	Scale 1/1250	Date May 11	File No.
	Drawn KI		
	Area (or thereabouts):		



Reproduced from the Ordnance Survey mapping with the permission of the Controller of HMSO © Crown Copyright. Unauthorised reproduction infringes Crown Copyright and may lead to prosecution or civil proceedings. Trafford MBC [Licence number LA 076392]

TRAFFORD
COUNCIL

MOSS VIEW PRIMARY SCHOOL
MOSS VIEW ROAD
PARTINGTON

Scale 1:2500

Date

22 May 2009

File No.

Drawn

711/777A

Area (or thereabouts):



Reproduced from the Ordnance Survey mapping with the permission of the Controller of HMSO © Crown Copyright. Unauthorised reproduction infringes Crown Copyright and may lead to prosecution or civil proceedings. Trafford MBC [Licence number LA 076392]

TRAFFORD COUNCIL

BOWFELL HOUSE
BROOK ROAD
FLIXTON

Scale 1/1250

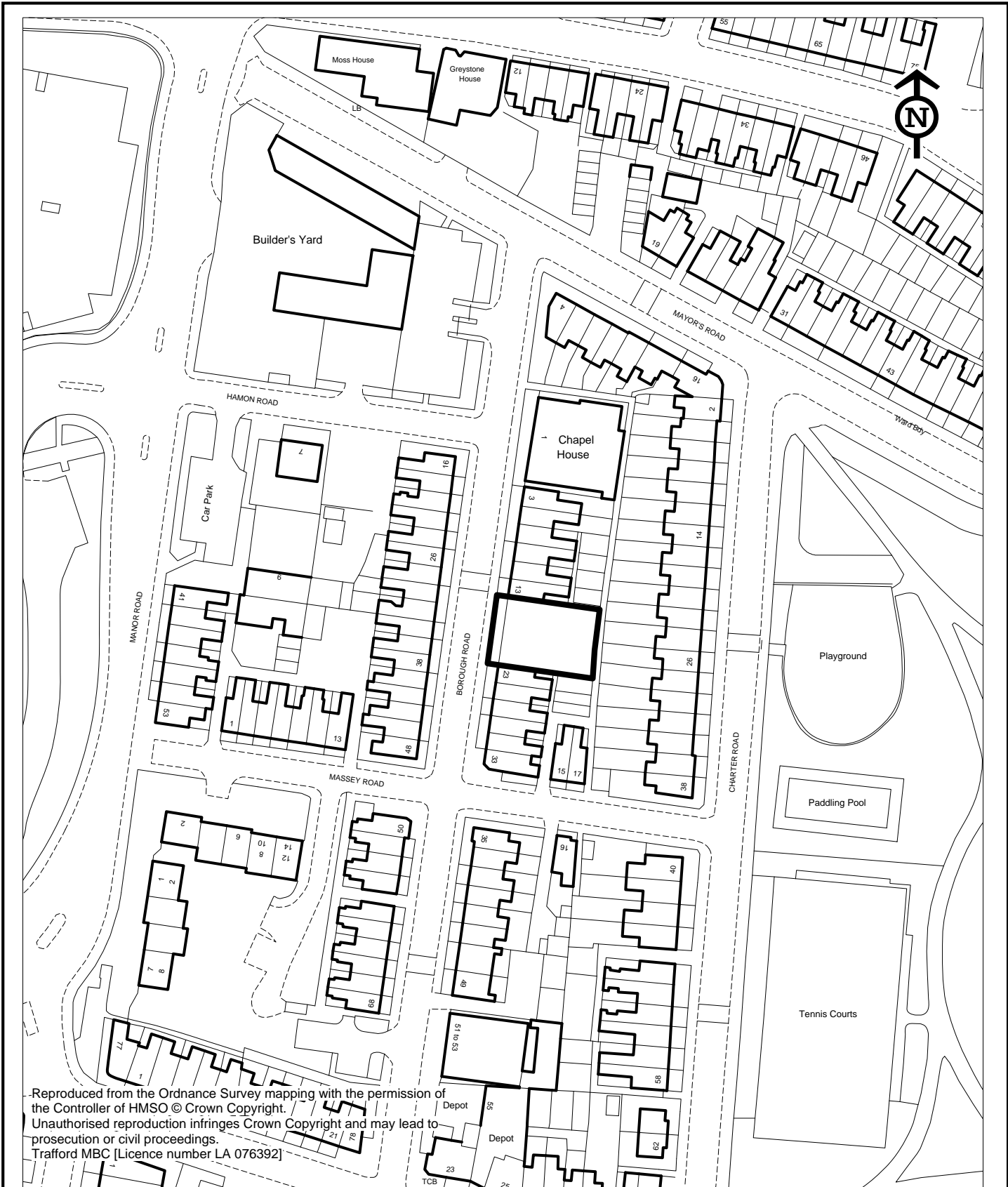
Date April 2013

File No.

Drawn KI

711/717B

Area (or thereabouts): 2750 SQ MTS



Reproduced from the Ordnance Survey mapping with the permission of the Controller of HMSO © Crown Copyright.
 Unauthorised reproduction infringes Crown Copyright and may lead to prosecution or civil proceedings.
 Trafford MBC [Licence number LA 076392]

TRAFFORD
COUNCIL

15/21 BOROUGH RD ALTRINCHAM	Scale 1/1250	Date June 13	File No. 711/821A
	Drawn KI		
	Area (or thereabouts):		



Reproduced from the Ordnance Survey mapping with the permission of the Controller of HMSO © Crown Copyright. Unauthorised reproduction infringes Crown Copyright and may lead to prosecution or civil proceedings. Trafford MBC [Licence number LA 076392]

TRAFFORD COUNCIL

**11 MELVILLE ROAD
STRETFORD**

Scale 1/1250	Date June 13	File No.
Drawn KI	711/630A	
Area (or thereabouts):		

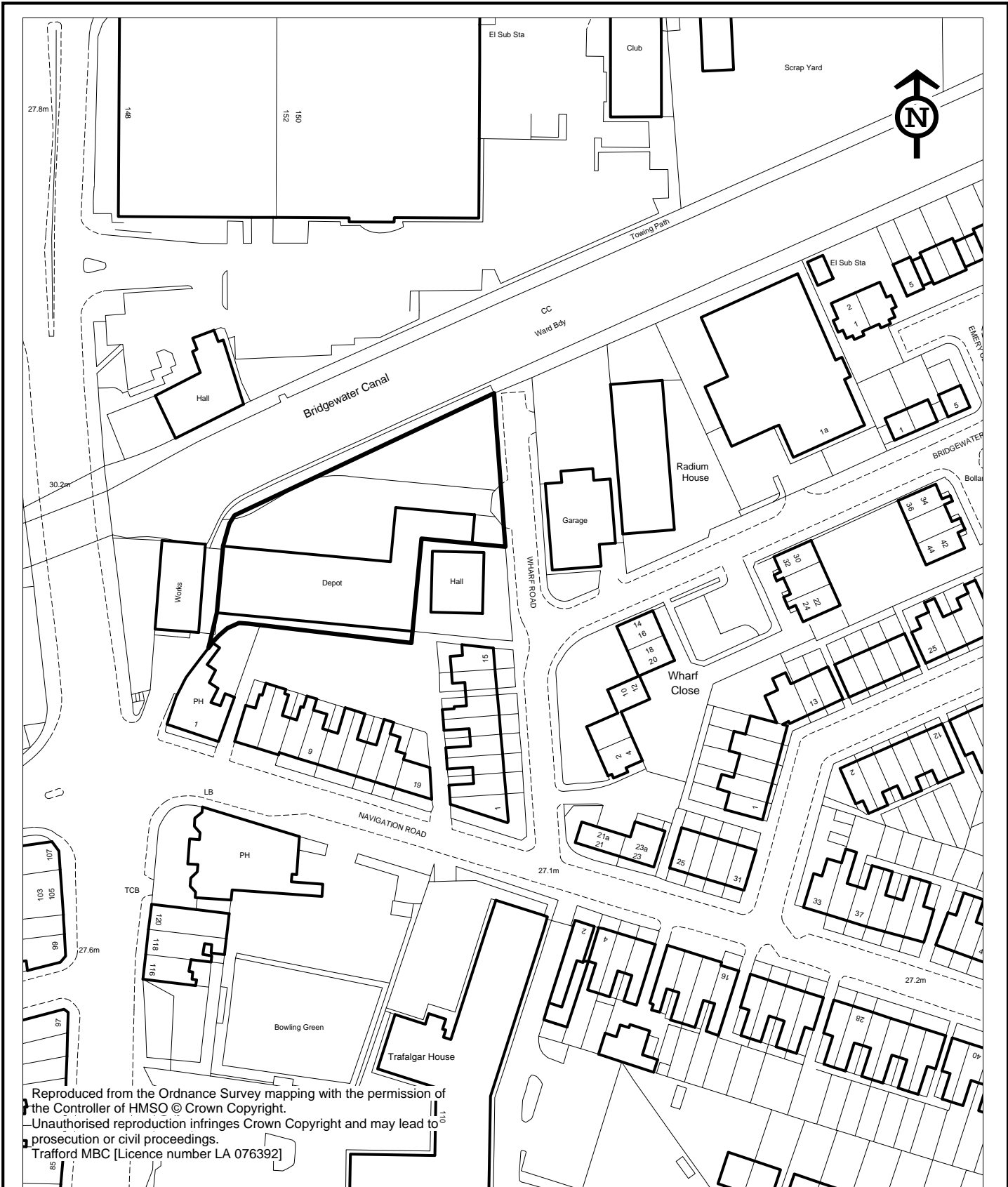


Reproduced from the Ordnance Survey mapping with the permission of the Controller of HMSO © Crown Copyright. Unauthorised reproduction infringes Crown Copyright and may lead to prosecution or civil proceedings. Trafford MBC [Licence number LA 076392]

TRAFFORD COUNCIL

**LAND BETWEEN
72 & 82 CECIL ROAD
HALE**

Scale	1/1250	Date	Dec 12
Drawn	KI	File No. 711/811B	
Area (or thereabouts):	512 SQ MTS		



Reproduced from the Ordnance Survey mapping with the permission of the Controller of HMSO © Crown Copyright.
 Unauthorised reproduction infringes Crown Copyright and may lead to prosecution or civil proceedings.
 Trafford MBC [Licence number LA 076392]

TRAFFORD
COUNCIL

ALTRINCHAM DEPOT WHARF ROAD ALTRINCHAM	Scale 1/1250	Date June 13	File No.
	Drawn KI	711/470B	
	Area (or thereabouts):		